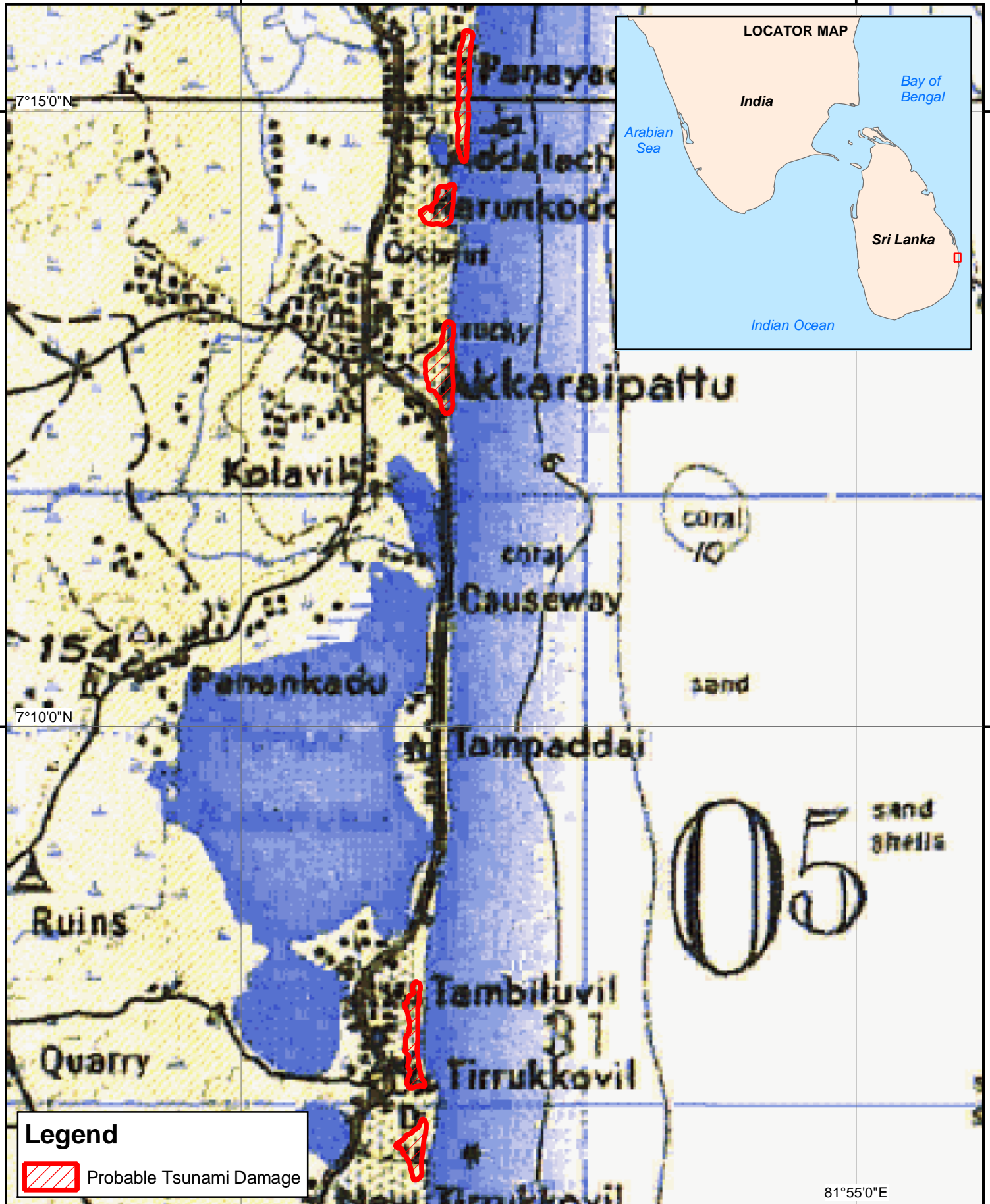



Tsunami Damage  
Akkaraipattu, Sri Lanka

December 30, 2004

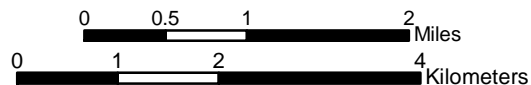


**Legend**

 Probable Tsunami Damage



81°50'0"E



81°55'0"E

Sources: ESRI Vector Data  
Projection: Geographic  
Datum: WGS 84